


## Legend

- 2011 Diamond Drillholes
- 2010 Diamond Drillholes
- ◆ 2010 RAB Holes
- Sixty Mile Property Outline



**RACKLA**  
METALS INC

### 2013 Sixty Mile Property Orthophoto

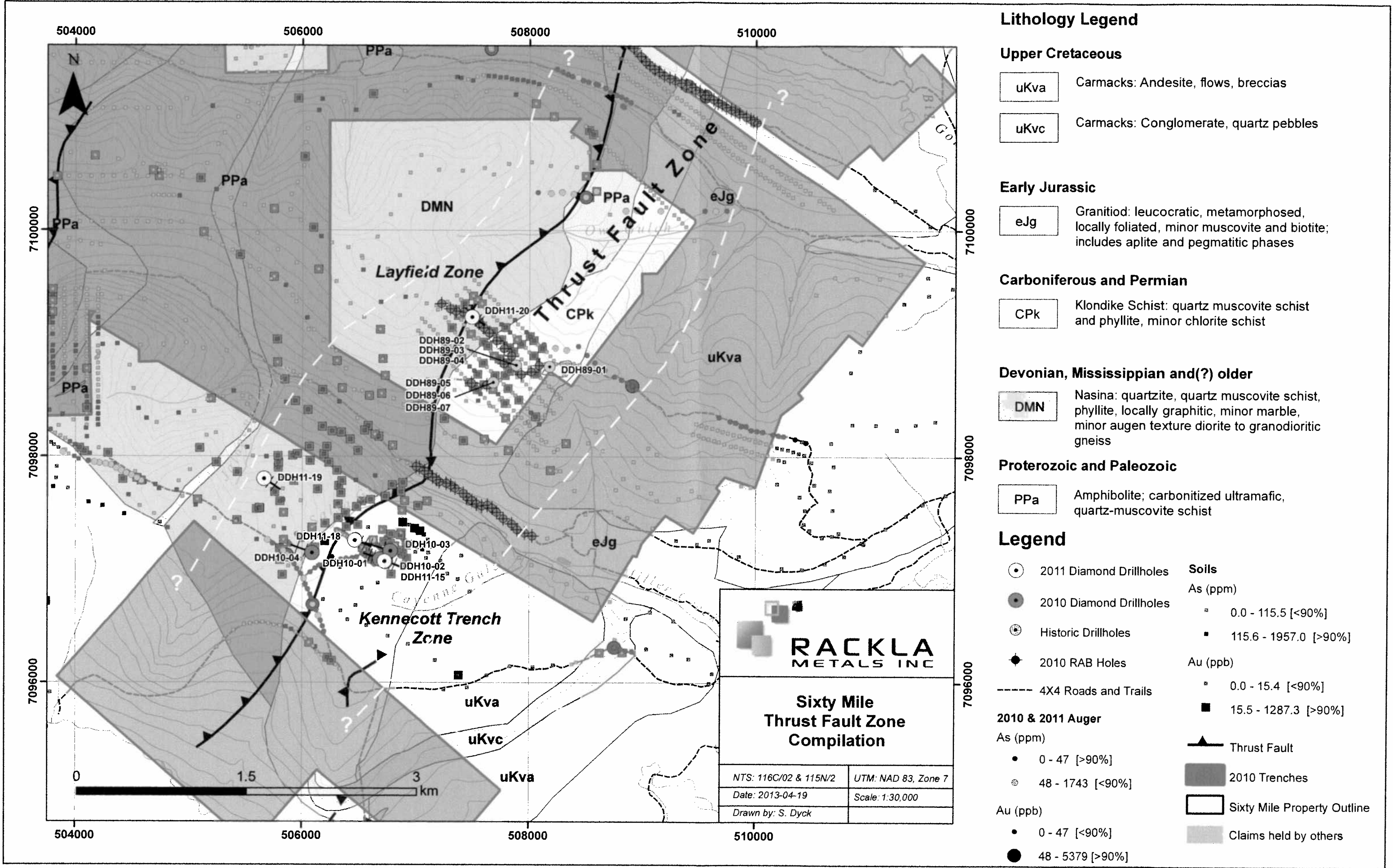
NTS: 116C/02 & 115N/02

UTM: NAD 83, Zone 7

Date: 2013-04-18

Scale: 1:75,000

Drawn by: S. Dyck



Lithology Legend

Upper Cretaceous

- uKva Carmacks: Andesite, flows, breccias
- uKvc Carmacks: Conglomerate, quartz pebbles

Early Jurassic

- eJg Granitoid: leucocratic, metamorphosed, locally foliated, minor muscovite and biotite; includes aplite and pegmatitic phases

Carboniferous and Permian

- CPk Klondike Schist: quartz muscovite schist and phyllite, minor chlorite schist

Devonian, Mississippian and(?) older

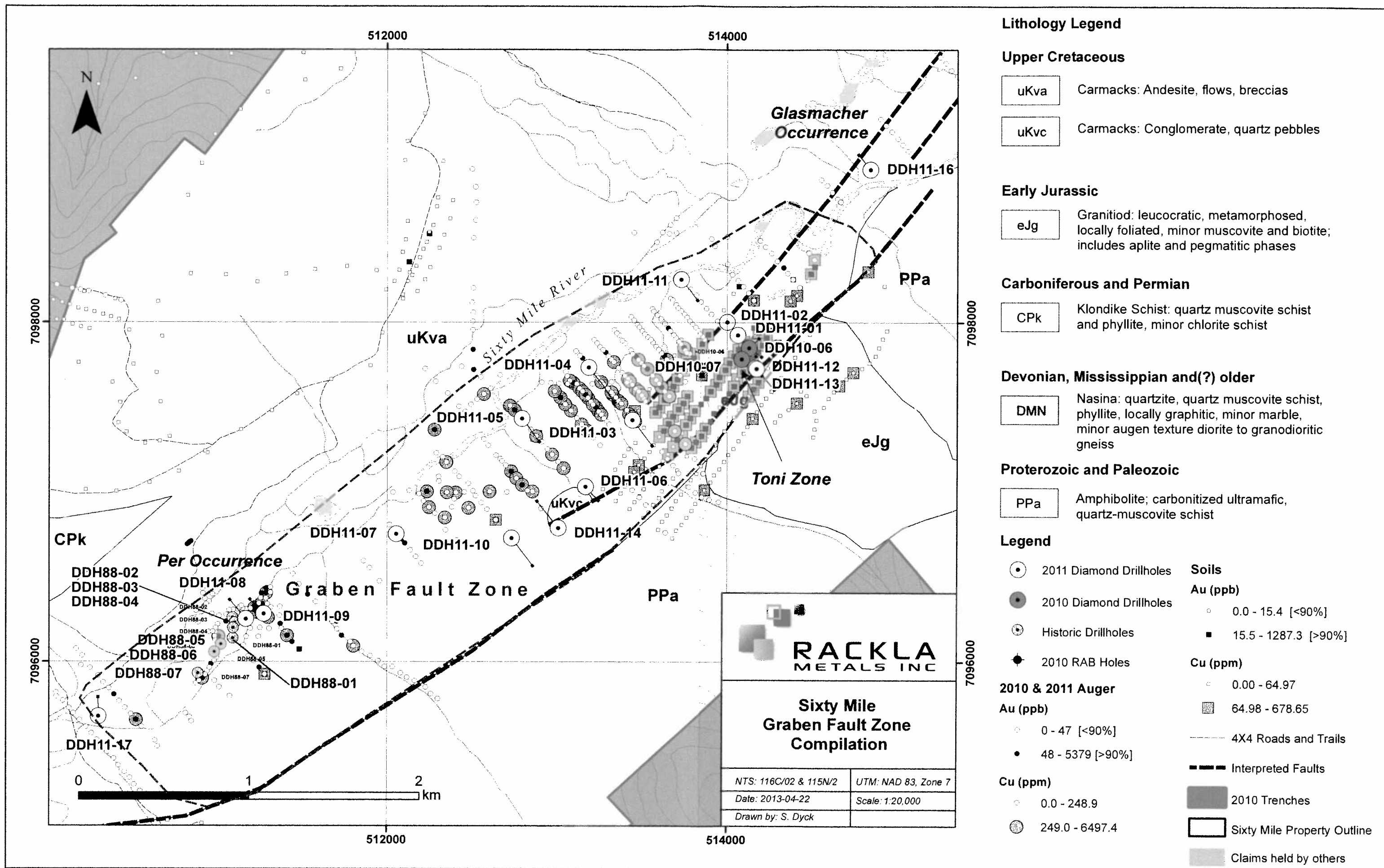
- DMN Nasina: quartzite, quartz muscovite schist, phyllite, locally graphitic, minor marble, minor augen texture diorite to granodioritic gneiss

Proterozoic and Paleozoic

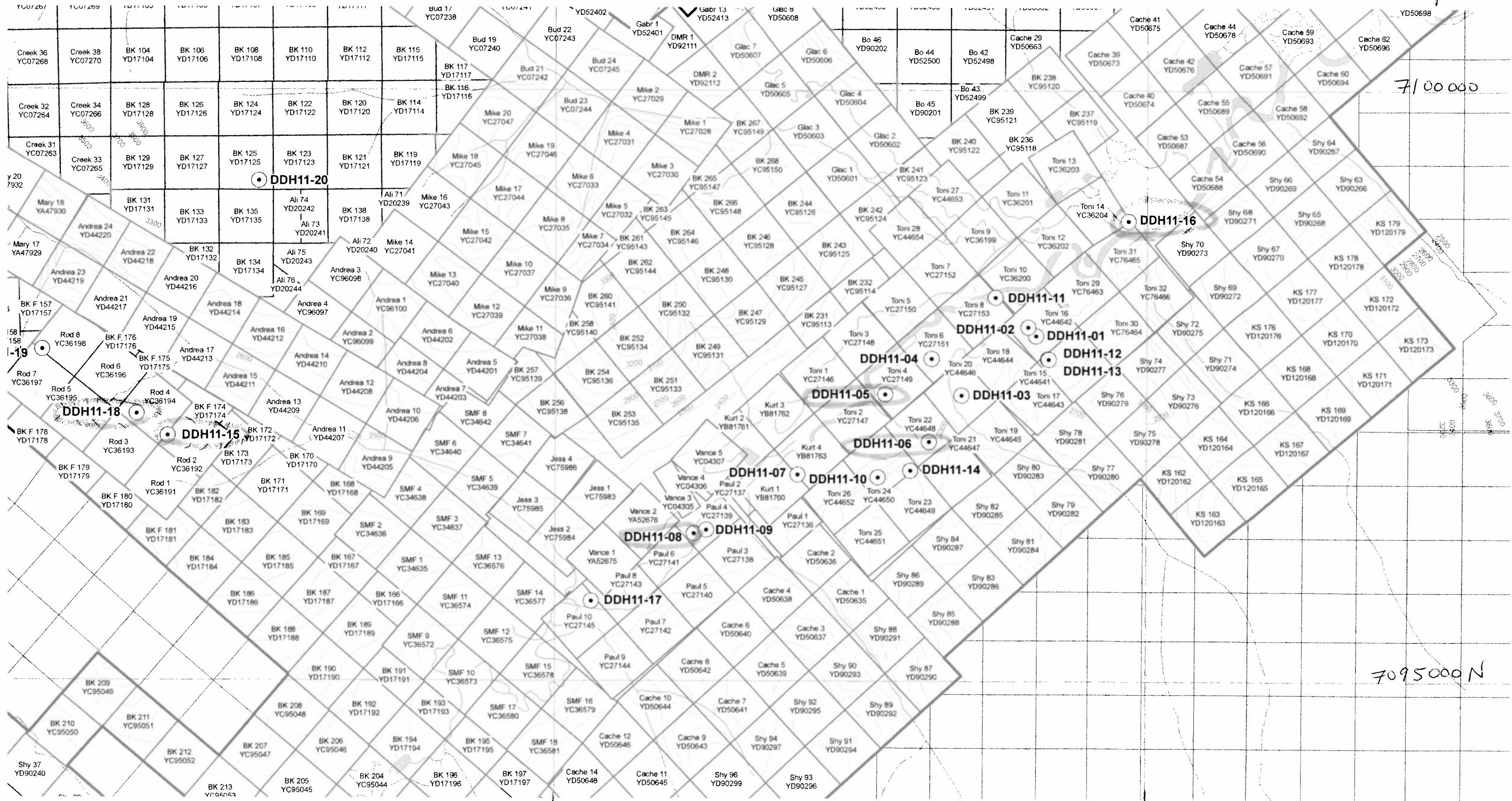
- PPa Amphibolite; carbonitized ultramafic, quartz-muscovite schist

Legend

- 2011 Diamond Drillholes
- 2010 Diamond Drillholes
- Historic Drillholes
- 2010 RAB Holes
- 4X4 Roads and Trails
- 2010 & 2011 Auger
- As (ppm)
- 0 - 47 [>90%]
- 48 - 1743 [<90%]
- Au (ppb)
- 0 - 47 [<90%]
- 48 - 5379 [>90%]
- Soils
- As (ppm)
- 0.0 - 115.5 [<90%]
- 115.6 - 1957.0 [>90%]
- Au (ppb)
- 0.0 - 15.4 [<90%]
- 15.5 - 1287.3 [>90%]
- Thrust Fault
- 2010 Trenches
- Sixty Mile Property Outline
- Claims held by others







7100000

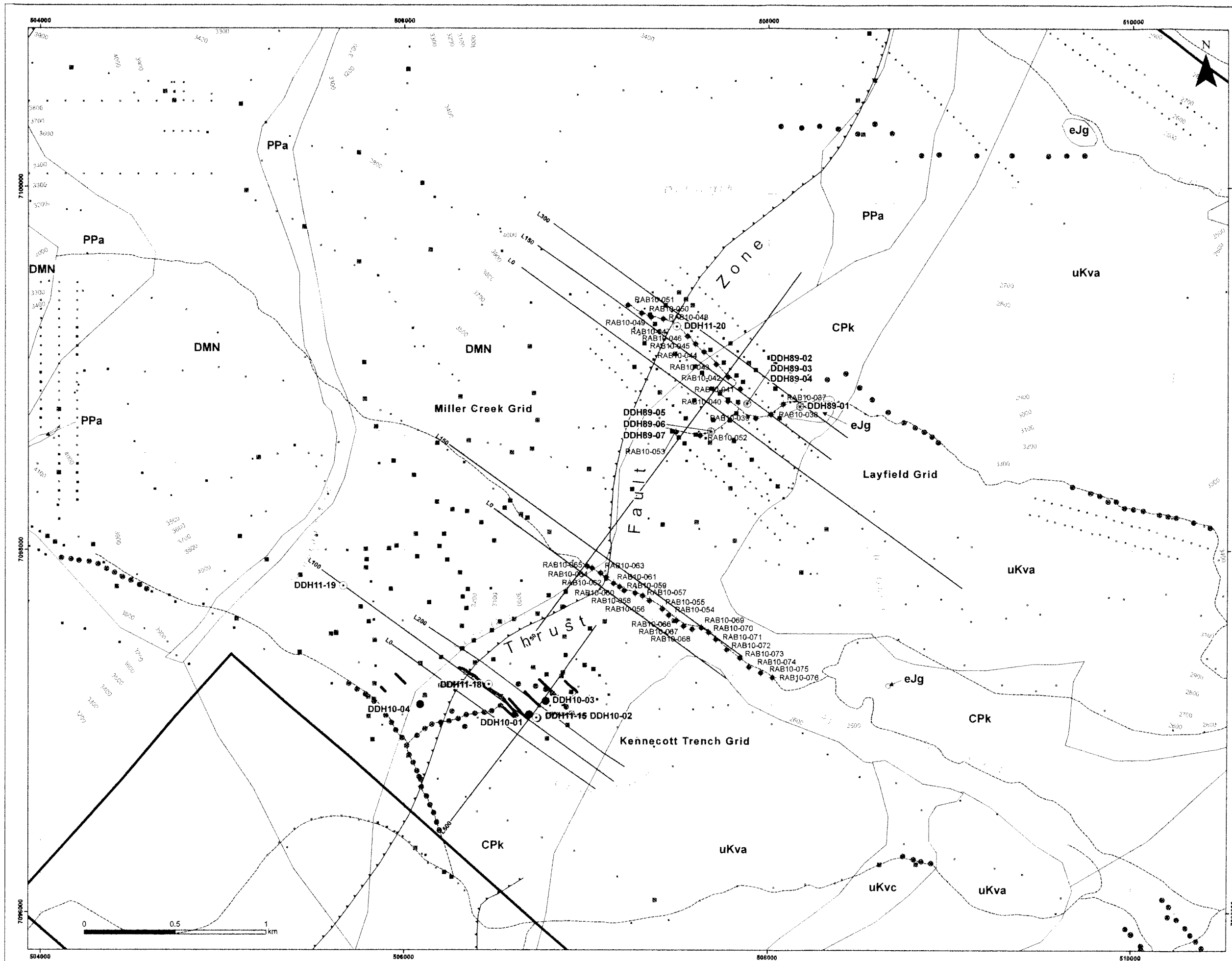
7095000 N

510000 E

515000 E

UTM NAD83, ZONE 7  
Scale 1:39000

Sept 11, 2012



- Lithology Legend**
- Upper Cretaceous**
- uKva Carmacks: Andesite, flows, breccias
  - uKvc Carmacks: Conglomerate, quartz pebbles
- Early Jurassic**
- eJg Granitoid: leucocratic, metamorphosed, locally foliated, minor muscovite and biotite; includes apatite and pegmatitic phases
- Carboniferous and Permian**
- CPk Klondike Schist: quartz muscovite schist and phyllite, minor chlorite schist
- Devonian, Mississippian and(?) older**
- DMN Nainina: quartzite, quartz muscovite schist, phyllite, locally graphitic, minor marble, minor augen texture diorite to granodioritic gneiss
- Proterozoic and Paleozoic**
- PPa Amphibolite; carbonitized ultramafic, quartz-muscovite schist

- Legend**
- 2011 Diamond Drillholes
  - 2010 Diamond Drillholes
  - Historic Drillholes
  - 2010 RAB Holes
  - 2010 & 2011 Auger Holes
- Soils**
- As (ppm)**
- 0.0 - 115.5 [<90%]
  - 115.6 - 1957.0 [>90%]
- Soils**
- Au (ppb)**
- 0.0 - 15.4 [<90%]
  - 15.5 - 1287.3 [>90%]
- 2011 Geophysics Cut Lines
  - 2010 Trenches
  - Sixty Mile Property Outline
  - 4X4 Roads and Trails
  - Thrust Fault

DDH 11-15 9/18



**Sixty Mile 2011 Drilling Compilation**

NTS: 116C/02 & 115N/2	UTM: NAD 83, Zone 7
Date: 2012-09-11	Scale:
Drawn by: S. Dyck	Figure:

Not to Scale